

Donor Update

Vol. 8 No.2 Jul - Dec 2023



Adopt-a-Forest

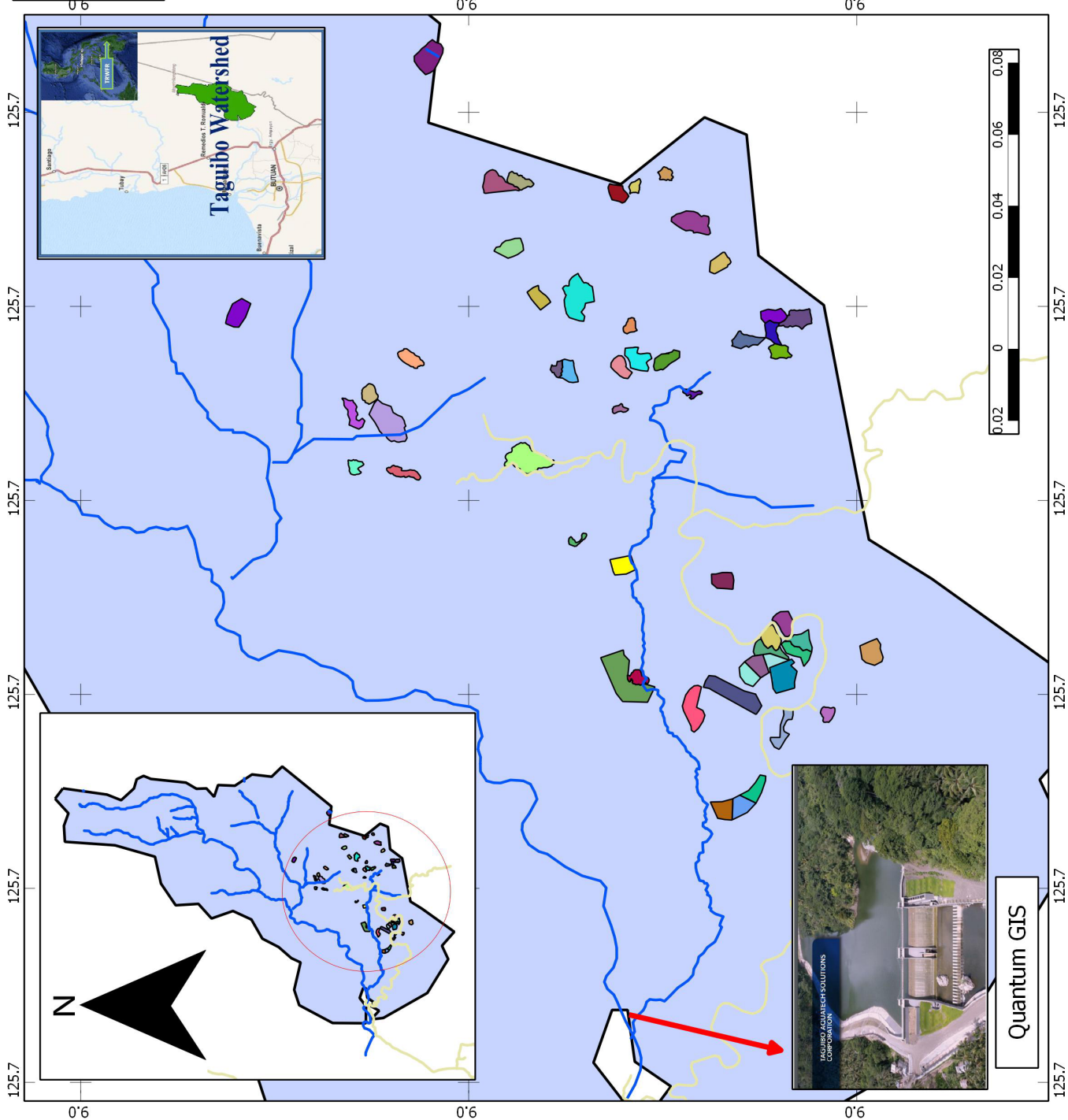
project of Butuan City Water District
at Taguibo River Watershed
Forest Reserve



butuan water



MAP SHOWING THE GEOGRAPHICAL LOCATION OF THE 69 HECTARES ADOPT-A-FOREST AT TAGUIBO WATERSHED FOREST RESERVES (TRWFR)




Legend	
Road city	Anna_Egom_phoenix
Creek	Atty. Asis
	Danilo_Dandanon_area1
	Danilo_Dandanon_area2
	Lydia_Pamonloy_phoenix
	BAFM_Cooperative
	Rudy_Tiu
	Kimson_Commercials
	Ivory_Charities
	Happy_Enterprises
	Butuan_Doctors
	Butuan_Doctors2
	Butuan_Doctors3
	Butuan_Doctors4
	Butuan_Doctors5
	Butuan_Doctors6
	Butuan_Doctors7
	Butuan_Doctors8
	Butuan_Doctors9
	Butuan_Doctors10

Legend	
CFC_Global	Crispin_Young
Yhotel_TerenceYu	ChineseCLC
CFC_SMS	Rotary_Club_Butuan_Main
	BCCCFoundation_Inc.
	BCWD_Employees_Assoc.
	Butuan_Lions_Club
	Cano_Leleng
	C'Zaries_Construction
	FSUU_Class_1993
	PICE_AdN_Chapter
	JUCHEM_Enterprises
	BCWD_Funded
	Nalam_Alfredo
	Nalam_Alfredo2
	ANECO
	ANHS_Class_85
	BCSC
	De_Guzman_M0
	Jamilil_Michael

Legend	
Egom_Marilyn	Casido_Lenny
	Cabanag_Ryan
	G.U.G_Enterprise
	RotaryClub_Uptown
	Dandanon_Delta
	Pasilong_Ernesto
	Pamonloy_Erwin
	Nalam_Alfredo
	Nelam_Nestor
	ANECO_Nalam
	Juneven Nalam
	Taguibo Watershed

Prepared by:

For: Jerson C. Macua



Quantum GIS

Donor Update

Dear Donor:

We have new donors for our Adopt-A-Forest Program for the 2nd semester of 2023. The Philippine Institute of Civil Engineers (PICE) – Agusan del Norte Chapter signed a Memorandum of Agreement (MOA) with BCWD on July 21, 2023 for the one (1) hectare reforestation project, the ANHS Batch 1999 signed a MOA with BCWD on July 29, 2023, for the two (2) hectares reforestation project, and the Agusan del Norte Electric Cooperative (ANECO) signed a MOA with BCWD on August 25, 2023 for the two (2) hectares reforestation project.

For the 2nd semester of 2023, a total of 152 hectares Adopt-A-Forest Program were maintained in the Taguibo River Watershed Forest Reserve, the main source of BCWD's main water supply.

The table below shows the donors' batches according to the planting date.

LIST OF DONORS ACCORDING TO DATE OF PLANTING

Donors	No. of Has.	Date Planted	Donors	No. of Has.	Date Planted
PICE Agusan del Norte Chapter (2 nd Donation)	1	For implementation	Butuan Champion Hardware (Mr. and Mrs. Robert R. Ty)	2	December 2018
ANECO (4 th Donation)	2	For implementation	C'ZARLES Construction and Supply, Butuan City Chamber of Commerce and Industry Foundation Incorporated (BCCCCIFI), Butuan City (Host)	9	May-July 2018
ANHS Batch 1999	2	For implementation	Lions Club, Rotary Club of Butuan, FSUU-Batch 1993 and Butuan City Water District Employees Association (BEA).	6	October 2017
BBY2k20	40	-	Happy Enterprises, Kimson Commercials & Resources Inc., Rudy Tiu, Ivory Charities Foundation Inc., & Butuan Agusan Farmers Multipurpose Cooperative & Masulbad Irrigators Association	15	January 2017
Dr. Juanito A. Lao/Atty. Roldan Torralba	1	April 2023	Couples For Christ (CFC) Global Mission, CFC School of the Morning Star, Mr. Terence Yu / Y Hotel, Dir. Crispin Young & Family, Filipino-Chinese Lourdes Catholic Community and Butuan Doctors Hospital & Colleges Inc.	6	March – April 2016
One Meralco Foundation, Inc.	80	April 2023	Phoenix Philippines Foundation, Inc. and Atty. Jeremiah Asis & Family	1	December 2013
ANECO (3 rd donation)	1	February 2023	Joint Rotary Clubs of Butuan North and Makati Salcedo	197	
Architect Horacio T. Santos	1	February 2023			
BCWD Funded 2021	8	January 2022			
ANECO (2 nd Donation)	1	September 2021			
ANHS Batch 81	1	July 2021			
BCWD Funded 2020	8	December 2020			
Uptown Butuan Rotary Club	2	June 2020			
G.U.G. Enterprise O.P.C.	2	June 2020			
ANECO	4	November - December 2019			
PICE Agusan del Norte Chapter	4	November - December 2019			
JUCHEM Enterprises	4	November - December 2019			
BCWD Funded	4	November - December 2019			
ANHS Class 85 (2 nd Donation)	2	September 2019			
Butuan Club of Southern California	2	September 2019			
Southern Gate Eagles Club	4	May 2019			
Inter-Office Employees and Business Credit Cooperative	4	May 2019			
Agusan Valley Masonic Lodge No. 160	4	May 2019			
ANHS Class 85	4	May 2019			

SITE PREPARATION & MAINTENANCE ACTIVITY (As of December 2023)

The Table below shows the summary result of the activities as of December 2023.

DONORS	NO. OF HAS.	DATE PLANTED	MAINTENANCE ACTIVITY CONDUCTED	SURVIVAL RATE
PICE Agusan del Norte Chapter (2 nd Donation)	1	-	Seedlings Procurement	-
ANECO (4 th Donation)	2	-		-
ANHS Batch 1999	2	-		-
BBY2K20	40	-		-
Dr. Juanito A. Lao/Atty. Roldan Torralba	1	April 2023	The 2 nd pass maintenance activity was completed on October 26, 2023.	96.56%
ANECO (3 rd donation)	1			
Architect Horacio T. Santos	1			
One Meralco Foundation, Inc.	80	February 2023	The 3 rd pass maintenance activity was completed on October 31, 2023.	91.90%
BCWD Funded	8	January 2022	The 10 th pass maintenance activity was validated on December 27, 2023.	97.0%
ANECO (2 nd Donation)	1	September 2021	The 10 th pass maintenance activity was completed on September 21, 2023.	98.0%
ANHS -Class81	1	July 2021	The 10 th pass maintenance activity was completed on August 18, 2023.	96.0%
BCWD Funded 2020	8	December 2020	The 12 th pass maintenance activity was completed on December 14, 2023.	95.0%
Uptown Butuan Rotary Club	2	June 2020	The 13 th pass maintenance activity was completed on December 13, 2023.	97.0%
G.U.G. Enterprise O.P.C.				
ANECO	4	November - December 2019	The 14 th pass maintenance activity was completed on November 23, 2023.	97.0%
PICE Agusan del Norte Chapter				
JUCHEM Enterprises				
BCWD Funded				
ANHS Class 85 (2 nd Donation)	2	September 2019	The 14 th pass maintenance activity was completed on November 23, 2023.	97.0%
Butuan Club of Southern California				
Southern Gate Eagles Club	4	May 2019	The 14 th pass maintenance activity was completed on May 18, 2023.	98.0%
Inter-Office Employees and Business Credit Cooperative				
Agusan Valley Masonic Lodge No. 160				
ANHS Class 85				
Butuan Champion Hardware (Mr. and Mrs. Robert R. Ty)	2	December 2018	The 4-year maintenance program was completed on November 19, 2022.	98.0%
Butuan City Water District Employees Association (BEA).	1	July 2018	The 4-year maintenance program was completed on November 24, 2022	99.0%
C'ZARLES Construction and Supply, Butuan City Chamber of Commerce and Industry Foundation Incorporated (BCCCCFI), Butuan City (Host) Lions Club, Rotary Club of Butuan and FSUU-Batch 1993.	8	May-July 2018	The 4-year maintenance program was completed on November 24, 2022.	94.56%
Happy Enterprises, Kimson Commercials & Resources Inc., Rudy Tiu, Ivory Charities Foundation Inc., & Butuan Agusan Farmers Multipurpose Cooperative & Masulbad Irrigators Association	6	October 2017	The 4-year maintenance program was completed on February 24, 2022.	92.53%
Couples For Christ (CFC) Global Mission, CFC School of the Morning Star, Mr. Terence Yu / Y Hotel, Dir. Crispin Young & Family, Filipino-Chinese Lourdes Catholic Community and Butuan Doctors Hospital & Colleges Inc.	15	January 2017	The 4-year maintenance program was completed on November 12, 2021.	90.48%
Phoenix Philippines Foundation, Inc. and Atty. Jeremiah Asis & Family.	6	March – April 2016	The 5-year maintenance program was completed on April 29, 2021.	91.49%
Joint Rotary Clubs of Butuan North and Makati Salcedo	1	December 2013	The 3-year maintenance program was completed last CY 2016.	86.30%
Total	197			

2nd Pass Maintenance Activity of the three (3) hectares Adopt-A-Forest Program Planted on April 2023 at Taguibo River Watershed Forest Reserve Area

The 2nd pass maintenance of the Adopt-A-Forest Program, planted on April 2023 in partnership with Dir. Lao/Atty. Torralba, ANECO (3rd Donation), and Arch. Horacio Santos was completely validated on October 26, 2023, with a **survival rate of 96.56%**. It covers approximately three (3) hectares of area within the Taguibo River Watershed Forest Reserve (TRWFR), and planted with 1,800 seedlings of various grafted fruits and forest trees such as Rambutan, Lanzones, Narra and Tugas or equivalent to 600 seedlings per hectare.

The table below shows the summary result of the recently concluded 2nd pass maintenance activity for the 3-hectare Adopt-A-Forest Project planted on April 2023

BENEFICIARIES	DONOR	TOTAL AREA	DATE PLANTED	NO. OF SEEDLINGS PLANTED	NO. OF SEEDLINGS SURVIVED	SURVIVAL RATE (%)	REMARKS
Verginia Padrique	Architect Horacio T. Santos	1	April 2023	600	588	98.00%	Maintained
Perpecto Galleto (Area 1)	Doc. Juanito Lao/Atty. Ronaldo Torralba	1		600	580	96.67%	
Perpecto Galleto (Area 2)	ANECO 3 rd Donation	1		600	570	95.00%	
TOTAL		3				96.56%	


Geocam/geotag Photos of the Site Preparation and Out-Planting Activity of eight (3) hectares Adopt-A Forest

Name of Beneficiary : **GALLETO, PERPECTO AREA 1**
 Project Location : Purok 2 Mahayahay, Anticala, Butuan City
 Area Planted : 1 hectares
 Coordinates : 8°59'52"N 125°40'14"E
 Year Planted : April 2023
 Donor : **DR. LAO/ATTY. TORRALBA**



Name of Beneficiary
Project Location
Area Planted
Coordinates
Year Planted
Donor

: GALLETO, PERFECTO AREA 2
: Purok 2 Mahayahay, Anticala, Butuan City
: 1 hectares
: 8°59'58"N 125°40'15"E
: April 2023
: ANECO (3rd Donation)



Name of Beneficiary
Project Location
Area Planted
Coordinates
Year Planted
Donor

: VERGINIA PADRIQUE
: Purok 4 Iyao, Anticala, Butuan City
: 1 hectares
: 9° 0'20"N 125°39'48"E
: April 2023
: ARCH. HORACIO SANTOS



3rd Pass Maintenance Activity of the eighty (80) hectares Adopt-A-Forest Program Planted on February 2023 at Taguibo River Watershed Forest Reserve Area

The 3rd pass maintenance of the Adopt-A-Forest Program, planted in February 2023 in partnership with One Meralco Foundation Inc. was completely validated on October 31, 2023, with a **survival rate of 91.90%**. It covers approximately eighty (80) hectares of area within the Taguibo River Watershed Forest Reserve (*TRWFR*), and planted with 48,000 seedlings of various grafted fruits and forest trees such as Rambutan, Lanzones, Narra and Tugas or equivalent to 600 seedlings per hectare.

The table below shows the summary result of the recently concluded 3rd pass maintenance activity for the 80-hectare Adopt-A-Forest Project planted in February 2023.

BENEFICIARIES	DONOR	TOTAL AREA	DATE PLANTED	No. of seedlings		SURVIVAL RATE	REMARKS
				Planted	Survived		
Alabat, Ruben S.	One Meralco Foundation	1	February 2023	600	557	92.83%	Maintained
Albo, Erman		1		600	581	96.83%	
Andojoyan, Erwin		1		1800	553	92.17%	
Andojoyan, Glenn T.		1		600	559	93.17%	
Badbad, Gilbert		3		1200	1670	92.78%	
Badbad, Rodillo T.		1		1200	590	98.33%	
Badbad, Samboy		2		600	1184	98.67%	
Baybay, Noel B.		2		1200	1120	93.33%	
Bernales, Imelda L.		2		600	1077	89.75%	
Bernales, Kevin L.		1		1200	522	87.00%	
Bulactin, Bienvenido L. Jr.		2		4200	1123	93.58%	
Catalan, Johnyben		1		600	565	94.17%	
Celeste, Felipe		2		600	1150	95.83%	
Dandanon, Daisy Area 1		1		600	568	94.67%	
Dandanon, Daisy Area 2		2		600	1116	93.00%	
Dandanon, Nelia		7		1200	3759	89.50%	
Dandanon, Roy		1		600	545	90.83%	
Dapefiagan, Anthony		1		600	556	92.67%	
Dapefiagan, Jemuel P.		5		600	2630	87.67%	
Dapefiagan, Melita		1		600	545	90.83%	
Egom, Berny B. (Area 1)		2		600	1060	88.33%	
Egom, Berny B. (Area 2)		3		1800	1590	88.33%	
Guy-ab, Udelyn Dano		1		600	550	91.67%	
Jamili, Antonio A.		2		600	1053	87.75%	
Jamili, Dennis		1		600	591	98.50%	
Lanon, Pablito B.		2		600	1076	89.67%	
Lasco, Esperedion Area 1		3		600	1575	87.50%	
Lasco, Esperedion Area 2		2		1200	1050	87.50%	
Leopardas, Pedro I.		2		600	1139	94.92%	
Mabandos, Roland		1		1200	550	91.67%	
Mabandos, Rogen		1		3000	530	88.33%	
Mandag, Angel		1		1200	545	90.83%	
Mandag, Arnel		1		1800	578	96.33%	
Mandag, Carlo (Satsat)		1		1200	524	87.33%	
Manlantaao, Rovelyn		1		600	525	87.50%	
Masamayor, Antonio D.		2		1800	1050	87.50%	
Munos, Bertuldo M.		1		1200	543	90.50%	
Nalam, Alfredo		1		1200	558	93.00%	
Nalam, Juneven		1		600	540	90.00%	
Pagios, Jemark D.		2		600	1099	91.58%	
Pamonloy, Billy		3		600	1665	92.50%	
Petilo, Poldo		3		1200	1564	86.89%	
Saludo, Conchita T.		1		600	560	93.33%	
Tabiros, Florentino		1		1200	588	98.00%	
Tizon, Vicente		1		1800	566	94.33%	
Tubay, Danti		1		600	566	94.33%	
Urtola, Julibert P.		1		600	562	93.67%	
TOTAL		80				91.90%	

Name of Beneficiary
Project Location
Area Planted
Coordinates
Year Planted
Donor

: ALABAT, RUBEN S.
: Purok 4 Iyao Barangay Anticala, Butuan City
: 1 hectare
: 9°00'21"N 125°39'23"E
: February 2022
: **ONE MERALCO FOUNDATION**



Name of Beneficiary
Project Location
Area Planted
Coordinates
Year Planted
Donor

: ALBO, ERMAN
: Purok 4 Iyao Barangay Anticala, Butuan City
: 1 hectare
: 9°01'05"N 125°39'15"E
: February 2022
: **ONE MERALCO FOUNDATION**




Name of Beneficiary
Project Location
Area Planted
Coordinates
Year Planted
Donor

: ANDOJOYAN, ERWIN
: Purok 3 Tagubon Barangay Anticala, Butuan City
: 1 hectare
: 9°00'21"N 125°39'23"E
: February 2022
: **ONE MERALCO FOUNDATION**



Name of Beneficiary
Project Location
Area Planted
Coordinates
Year Planted
Donor

: ANDOJOYAN, GLENN T.
: Purok 4 Iyao Barangay Anticala, Butuan City
: 1 hectare
: 8°59'48"N 125°39'13"E
: February 2022
: **ONE MERALCO FOUNDATION**



Name of Beneficiary
Project Location
Area Planted
Coordinates
Year Planted
Donor

: BADBAD, GILBERT S.
: Purok 6 Sinaka Barangay Anticala, Butuan City
: 3 hectares
: 8°59'18"N 125°42'07"E, 8°59'13"N 125°42'02"E
: February 2022
: **ONE MERALCO FOUNDATION**



Name of Beneficiary
Project Location
Area Planted
Coordinates
Year Planted
Donor

: BADBAD, RODILLO T.
: Purok 6 Sinaka Barangay Anticala, Butuan City
: 1 hectare
: 8°59'33"N 125°42'03"E
: February 2022
: **ONE MERALCO FOUNDATION**



Name of Beneficiary
Project Location
Area Planted
Coordinates
Year Planted
Donor

: BADBAD, SAMBOY
: Purok 6 Sinaka Barangay Anticala, Butuan City
: 2 hectares
: 8°59'40"N 125°42'09"E
: February 2022
: **ONE MERALCO FOUNDATION**



Name of Beneficiary
Project Location
Area Planted
Coordinates
Year Planted
Donor

: BAYBAY, NOEL B.
: Purok 4 Iyao Barangay Anticala, Butuan City
: 2 hectares
: 8°59'47"N 125°40'15"E
: February 2022
: **ONE MERALCO FOUNDATION**




Name of Beneficiary
Project Location
Area Planted
Coordinates
Year Planted
Donor

: **BERNALES, IMELDA L.**
: Purok 1 Zigsag Barangay Anticala, Butuan City
: 1 hectare
: 9°00'13"N 125°40'10"E
: February 2022
: **ONE MERALCO FOUNDATION**



Name of Beneficiary
Project Location
Area Planted
Coordinates
Year Planted
Donor

: **BERNALES, KEVIN L.**
: Purok 1 Zigsag Barangay Anticala, Butuan City
: 1 hectare
: 9°00'27"N 125°39'52"E
: February 2022
: **ONE MERALCO FOUNDATION**





Name of Beneficiary
Project Location
Area Planted
Coordinates
Year Planted
Donor

: CATALAN, JOHNYBEN
: Purok 5 Dugyaman Barangay Anticala, Butuan City
: 1 hectare
: 9°01'31"N 125°41'16"E
: February 2022
: **ONE MERALCO FOUNDATION**






Name of Beneficiary
Project Location
Area Planted
Coordinates
Year Planted
Donor

: BULACTIN, BIENVENIDO L. JR.
: Purok 3 Mahayahay Barangay Anticala, Butuan City
: 2 hectares
: 9°00'01"N 125°40'50"E
: February 2022
: **ONE MERALCO FOUNDATION**




Name of Beneficiary
Project Location
Area Planted
Coordinates
Year Planted
Donor

: CELESTE, FELIPE
: Purok 4 Iyao Barangay Anticala, Butuan City
: 2 hectares
: 9°00'24"N 125°39'24"E
: February 2022
: ONE MERALCO FOUNDATION



Name of Beneficiary
Project Location
Area Planted
Coordinates
Year Planted
Donor

: DANDANON, DAISY
: Purok 5 Dugyaman Barangay Anticala, Butuan City
: 3 hectares
: 9°01'32"N 125°41'27"E
: February 2022
: ONE MERALCO FOUNDATION



Name of Beneficiary
Project Location
Area Planted
Coordinates
Year Planted
Donor

: DANDANON, NELIA C.
: Purok 3 Mahayahay Barangay Anticala, Butuan City
: 7 hectares
: 8°59'17"N 125°41'42"E
: February 2022
: ONE MERALCO FOUNDATION



Name of Beneficiary
Project Location
Area Planted
Coordinates
Year Planted
Donor

: DANDANON, ROY
: Purok 4 Iyao Barangay Anticala, Butuan City
: 1 hectare
: 9°01'27"N 125°41'33"E
: February 2022
: ONE MERALCO FOUNDATION



Name of Beneficiary
Project Location
Area Planted
Coordinates
Year Planted
Donor

: DAPENAGAN, ANTHONY
: Purok 5 Dugyaman Barangay Anticala, Butuan City
: 1 hectare
: 9°01'43"N 125°41'28"E
: February 2022
: **ONE MERALCO FOUNDATION**



Name of Beneficiary
Project Location
Area Planted
Coordinates
Year Planted
Donor

: DAPENAGAN, MELITA C.
: Purok 5 Dugyaman Barangay Anticala, Butuan City
: 1 hectare
: 9°01'43"N 125°41'28"E
: February 2022
: **ONE MERALCO FOUNDATION**



Name of Beneficiary

Project Location

Area Planted

Coordinates

Year Planted

Donor

: DAPENAGAN, JEMUEL P.

: Purok Tagubon Barangay Anticala, Butuan City

: 5 hectares

: 9°01'21"N 125°41'22"E

: February 2022

: ONE MERALCO FOUNDATION



Name of Beneficiary

Project Location

Area Planted

Coordinates

Year Planted

Donor

: GUY-AB, EUDELYN D.

: Purok 5 Dugyaman Barangay Anticala, Butuan City

: 1 hectare

: 9°0'31"N 125°41'32"E

: February 2022

: ONE MERALCO FOUNDATION



Name of Beneficiary

Project Location

Area Planted

Coordinates

Year Planted

Donor

: EGOM, BERNY B. (AREA 1 & 2)

: Purok 3 Mahayahay Barangay Anticala, Butuan City

: 5 hectares

: 9°00'20"N 125°41'09"E

: February 2022

: ONE MERALCO FOUNDATION



Name of Beneficiary

Project Location

Area Planted

Coordinates

Year Planted

Donor

: JAMILI, ANTONIO A.

: Purok 1 Lower Barangay Anticala, Butuan City

: 2 hectares

: 9°01'12"N 125°38'53"E

: February 2022

: ONE MERALCO FOUNDATION



Name of Beneficiary
Project Location
Area Planted
Coordinates
Year Planted
Donor

: **JAMILI, DENNIS**
: Purok 3 Tagubon Barangay Anticala, Butuan City
: 1 hectare
: 9°00'22"N 125°41'29"E
: February 2022
: **ONE MERALCO FOUNDATION**



Name of Beneficiary
Project Location
Area Planted
Coordinates
Year Planted
Donor

: **LANON, PABLITO B.**
: Purok 6 Sinaka Barangay Anticala, Butuan City
: 2 hectares
: 8°59'45"N 125°42'05"E
: February 2022
: **ONE MERALCO FOUNDATION**



Name of Beneficiary
Project Location
Area Planted
Coordinates
Year Planted
Donor

: LEOPARDAS, PEDRO I.
: Purok 1 Zigsag Barangay Anticala, Butuan City
: 2 hectares
: 9°00'00"N 125°40'02"E
: February 2022
: **ONE MERALCO FOUNDATION**



Name of Beneficiary
Project Location
Area Planted
Coordinates
Year Planted
Donor

: LASCO, ESPEREDION AREA 1 & 2
: Purok 3 Barangay Anticala, Butuan City
: 5 hectares
: 9°00'48"N 125°38'46"E
: February 2022
: **ONE MERALCO FOUNDATION**



Name of Beneficiary
Project Location
Area Planted
Coordinates
Year Planted
Donor

: **MABANDOS, ROLAND C.**
: Purok 4 Tagkiling Barangay Anticala, Butuan City
: 1 hectare
: 9°00'53"N 125°42'39"E
: February 2022
: **ONE MERALCO FOUNDATION**



Name of Beneficiary
Project Location
Area Planted
Coordinates
Year Planted
Donor

: **MABANDOS, ROGEN C.**
: Purok 4 Tagkiling Barangay Anticala, Butuan City
: 1 hectares
: 9°0'53"N 125°42'39"E
: February 2022
: **ONE MERALCO FOUNDATION**



Name of Beneficiary
Project Location
Area Planted
Coordinates
Year Planted
Donor

: MANDAG, ANGEL
: Purok 4 Tagkiling Barangay Anticala, Butuan City
: 1 hectare
: 9°01'16"N 125°42'27"E
: February 2022
: **ONE MERALCO FOUNDATION**



Name of Beneficiary
Project Location
Area Planted
Coordinates
Year Planted
Donor

: MANDAG, ARNEL
: Purok 4 Tagkiling Barangay Anticala, Butuan City
: 1 hectare
: 9°01'22"N 125°41'51"E
: February 2022
: **ONE MERALCO FOUNDATION**



Name of Beneficiary
Project Location
Area Planted
Coordinates
Year Planted
Donor

: MANDAG, CARLO (SATSAT)
: Purok 6 Dugyaman Anticala, Butuan City
: 1 hectare
: 9°01'40"N 125°42'28"E
: February 2022
: **ONE MERALCO FOUNDATION**




Name of Beneficiary
Project Location
Area Planted
Coordinates
Year Planted
Donor

: MANLANTAO, ROVELYN C
: Purok 3 Mahayahay Barangay Anticala, Butuan City
: 1 hectare
: 9°00'19"N 125°41'00"E
: February 2022
: **ONE MERALCO FOUNDATION**



Name of Beneficiary
Project Location
Area Planted
Coordinates
Year Planted
Donor

: **MASAMAYOR, ANTONIO D.**
: Purok 2 Barangay Anticala, Butuan City
: 2 hectares
: 8°59'52"N 125°38'58"E
: February 2022
: **ONE MERALCO FOUNDATION**



Name of Beneficiary
Project Location
Area Planted
Coordinates
Year Planted
Donor

: **MUNOS, BERTULDO M.**
: Purok 6 Sinaka Barangay Anticala, Butuan City
: 1 hectare
: 8°59'27"N 125°41'53"E
: February 2022
: **ONE MERALCO FOUNDATION**



Name of Beneficiary
Project Location
Area Planted
Coordinates
Year Planted
Donor

: NALAM, ALFREDO
: Mahayahay Barangay Anticala, Butuan City
: 1 hectare
: 9°00'23"N 125°40'44"E
: February 2022
: **ONE MERALCO FOUNDATION**



Name of Beneficiary
Project Location
Area Planted
Coordinates
Year Planted
Donor

: NALAM, JUNEVEN
: Purok 2 Mahayahay Barangay Anticala, Butuan City
: 1 hectare
: 9°00'26"N 125°40'54"E
: February 2022
: **ONE MERALCO FOUNDATION**



Name of Beneficiary
Project Location
Area Planted
Coordinates
Year Planted
Donor

: PAGIOS, JEMARK D.
: Purok 4 Iyao Barangay Anticala, Butuan City
: 2 hectares
: 9°00'53"N 125°39'54"E
: February 2022
: ONE MERALCO FOUNDATION



Name of Beneficiary
Project Location
Area Planted
Coordinates
Year Planted
Donor

: PAMONLOY, BILLY
: Purok 4 Tagkiling Barangay Anticala, Butuan City
: 3 hectares
: 9°01'01"N 125°42'29"E
: February 2022
: ONE MERALCO FOUNDATION





Name of Beneficiary
Project Location
Area Planted
Coordinates
Year Planted
Donor

: PETILO, POLDO
: Purok 4 Iyao Barangay Anticala, Butuan City
: 3 hectares
: 9°00'45"N 125°39'19"E
: February 2022
: **ONE MERALCO FOUNDATION**



Name of Beneficiary
Project Location
Area Planted
Coordinates
Year Planted
Donor

: SALUDO, CONCHITA T.
: Purok 4 Iyao Barangay Anticala, Butuan City
: 1 hectare
: 9°00'11"N 125°39'29"E
: February 2022
: **ONE MERALCO FOUNDATION**



Name of Beneficiary
Project Location
Area Planted
Coordinates
Year Planted
Donor

: TABIROS, FLORENTINO C.
: Purok 1 Mahayahay Barangay Anticala, Butuan City
: 1 hectare
: 9°0'01"N 125°40'36"E
: February 2022
: **ONE MERALCO FOUNDATION**



Name of Beneficiary
Project Location
Area Planted
Coordinates
Year Planted
Donor

: TIZON, VICENTE
: Purok 3 Tagubon Barangay Anticala, Butuan City
: 1 hectare
: 9°00'21.14"N 125°41'31.64"E
: February 2022
: **ONE MERALCO FOUNDATION**



Name of Beneficiary
Project Location
Area Planted
Coordinates
Year Planted
Donor

: TUBAY, DANTI
: Purok 6 Sinaka Barangay Anticala, Butuan City
: 1 hectare
: 8°59'13"N 125°41'52"E
: February 2022
: **ONE MERALCO FOUNDATION**



Name of Beneficiary
Project Location
Area Planted
Coordinates
Year Planted
Donor

: URTOLA, JULIBERT P.
: Purok 2 Barangay Anticala, Butuan City
: 1 hectare
: 8°59'26"N 125°39'11"E
: February 2022
: **ONE MERALCO FOUNDATION**



10th Pass Maintenance Activity of the eight (8) hectares Adopt-A-Forest Program Planted on January 2022 at Taguibo River Watershed Forest Reserve Area


The 10th pass maintenance of the Adopt-A-Forest Program, planted on January 2022 funded by BCWD was completely validated on December 27, 2023, with a **survival rate of 97.0%**. It covers approximately eight (8) hectares of area within the Taguibo River Watershed Forest Reserve (TRWFR), and planted with 4,8000 seedlings of various grafted fruits and forest trees such as Rambutan, Lanzones, Narra and Tugas or equivalent to 600 seedlings per hectare.

The table below shows summary result of the recently concluded 10th pass maintenance activity for the 8-hectare Adopt-A-Forest Project planted on January 2022.

BENEFICIARIES	DONOR	TOTAL AREA	DATE PLANTED	NO. OF SEEDLINGS PLANTED	NO. OF SEEDLINGS SURVIVED	SURVIVAL RATE (%)	REMARKS
Nalam, Alfredo	BCWD Funded	2	January 2022	1,200	1,190	98.3	Maintained
Dandanon, Delita		2		1,200	1,176	97.1	
Pasilong, Ernesto		2		1,200	1,170	96.8	
Nalam, Nestor		1		600	579	95.8	
Pamonloy, Erwin		1		600	578	95.3	
TOTAL		8				97.0	

Geocam/geotag Photos of the Maintenance Activity of eight (8) Hectares of Adopt-A-Forest Project for CY 2021 at Taguibo Watershed Area

Name of Beneficiary : **DELITA DANDANON.**
 Project Location : Patagon, Anticala, Butuan City
 Area Planted : 2 hectares
 Coordinates : 9°1'4"N 125°42'16"E
 Year Planted : January 2022
 Donor : **BCWD FUNDED**



Name of Beneficiary
Project Location
Area Planted
Coordinates
Year Planted
Donor

: ALFREDO NALAM
: Mahayahay Barangay Anticala, Butuan City
: 2 hectare
: 9°0'31"N 125°40'46"E
: January 2022
: BCWD FUNDED



Name of Beneficiary
Project Location
Area Planted
Coordinates
Year Planted
Donor

: ERWIN PAMONLOY
: Patagon, Anticala, Butuan City
: 1 hectare
: 9°1'2"N 125°42'22"E
: January 2022
: BCWD FUNDED



Name of Beneficiary
Project Location
Area Planted
Coordinates
Year Planted
Donor

: NESTOR NALAM
: Dugyaman, Anticala, Butuan City
: 1 hectare
: 9°1'26"N 125°41'52"E
: January 2022
: BCWD FUNDED



Name of Beneficiary
Project Location
Area Planted
Coordinates
Year Planted
Donor

: ERNESTO PASILONG
: Dugyaman, Anticala, Butuan City
: 2 hectares
: 9°1'0"N 125°41'33"E
: January 2022
: BCWD FUNDED



10th Pass Maintenance Activity of the one (1) hectare Adopt-A-Forest Program Planted on September 2021 at Taguibo River Watershed Forest Reserve Area

The 10th pass maintenance of the Adopt-A-Forest Program, planted in September 2021 in partnership with ANECO (2nd Donation) was completely validated on September 21, 2023, with a survival rate of 98.0%. It covers approximately one (1) hectare of area within the Taguibo River Watershed Forest Reserve (TRWFR), and planted with 600 seedlings of various grafted fruits and forest trees such as Rambutan, Lanzones, Narra and Tugas or equivalent to 600 seedlings per hectare.

The table below shows the summary result of the recently concluded 10th pass maintenance activity for the 1-hectare Adopt-A-Forest Project planted on September 2021.

BENEFICIARIES	DONOR	TOTAL AREA	DATE PLANTED	NO.OF SEEDLINGS PLANTED	NO.OF SEEDLINGS SURVIVED	SURVIVAL RATE	REMARKS
Juneven Nalam	Agusan del Norte Electric Cooperative	1	September 2021	600	585	98.0	Maintained
TOTAL		1				98.0	

Geocam/geotag Photos of the Maintenance Activity of one (1) Hectare Adopt-A Forest Project for CY 2021 at Taguibo Watershed Area

Name of Beneficiary : JUNEVEN NALAM
Project Location : Mahayahay, Anticala, Butuan City
Area Planted : 1 hectare
Coordinates : 9°0'17"N 125°40'60"E
Year Planted : September 2021
Donor : ANECO (2ND DONATION)



10th Pass Maintenance Activity of the one (1) hectare Adopt-A-Forest Program Planted on July 2021 at Taguibo River Watershed Forest Reserve Area

The 10th maintenance of the Adopt-A-Forest Program, planted on July 2021 in partnership with Agusan High National School – Class 1981 was completely validated on August 18, 2023, with a **survival rate of 96.0%**. It covers approximately one (1) hectare of area within the Taguibo River Watershed Forest Reserve (TRWFR), and planted with 600 seedlings of various grafted fruits and forest trees such as Rambutan, Lanzones, Narra and Tugas or equivalent to 600 seedlings per hectare.

The table below shows summary result of the recently concluded 10th pass maintenance activity for the 1-hectare Adopt-A-Forest Project planted on July 2021.

BENEFICIARIES	DONOR	TOTAL AREA	DATE PLANTED	NO.OF SEEDLINGS PLANTED	NO.OF SEEDLINGS SURVIVED	SURVIVAL RATE	REMARKS
Juneven Nalam	ANHS – Class 1981	1	September 2021	600	585	96.00	Maintained
TOTAL		1				96.00	

Geocam/geotag Photos of the Maintenance Activity of one (1) Hectare Adopt-A Forest Project for CY 2021 at Taguibo Watershed Area

Name of Beneficiary	: JUNEVEN NALAM
Project Location	: Mahayahay, Anticala, Butuan City
Area Planted	: 1 hectare
Coordinates	: 9°0'15"N 125°40'58"E
Year Planted	: July 2021
Donor	: AGUSAN HIGH NATIONAL SCHOOL – CLASS 1981



12th Pass Maintenance Activity of the eight (8) hectares Adopt-A-Forest Program Planted on December 2020 at Taguibo River Watershed Forest Reserve Area

The 12th pass maintenance of the Adopt-A-Forest Program, planted on December 2020 funded by BCWD was completely validated on December 14, 2023, with a survival rate of 95.0%. It covers approximately eight (8) hectares of area within the Taguibo River Watershed Forest Reserve (TRWFR), and planted with 4,800 seedlings of various grafted fruits and forest trees such as Rambutan, Lanzones, Narra and Tugas or equivalent to 600 seedlings per hectare.

The table below shows the summary result of the recently concluded 12th pass maintenance activity for the 8-hectare Adopt-A-Forest Project planted in December 2020.

BENEFICIARIES	DONOR	TOTAL AREA	DATE PLANTED	NO. OF SEEDLINGS PLANTED	NO. OF SEEDLINGS SURVIVED	SURVIVAL RATE	REMARKS
Ryan Cabanag	BCWD Funded	1	December 2020	600	585	97.5	Maintained
Remilyn Egom		1		600	562	93.7	
Michael John Jamili		1		600	570	95.0	
Michelle Jane De Guzman		1		600	550	91.7	
Leny Casido		4		2400	2350	97.9	
TOTAL	8					95.0%	

Geocam/geotag Photos of the Maintenance Activity of eight (8) Hectares Adopt-A Forest Project for CY 2020 at Taguibo Watershed Area

Name of Beneficiary : **CASIDO, LENY**
 Project Location : Tagkiling, Anticala, Butuan City
 Area Planted : 4 hectares
 Coordinates : 9°0'48"N 125°40'55"E
 Year Planted : December 2020
 Donor : **BCWD FUNDED**




Name of Beneficiary : **CABANAG, RYAN**
Project Location : Dugyaman, Anticala, Butuan City
Area Planted : 1 hectare
Coordinates : 9°0'44"N 125°41'12"E
Year Planted : December 2020
Donor : **BCWD FUNDED**



Name of Beneficiary : **DE GUZMAN, MICHELLE JANE**
Project Location : Mahayahay, Anticala, Butuan City
Area Planted : 1 hectare
Coordinates : 9°0'15"N 125°41'2"E
Year Planted : December 2020
Donor : **BCWD FUNDED**



Name of Beneficiary : **EGOM, REMILYN**
Project Location : Dugyaman, Anticala, Butuan City
Area Planted : 1 hectare
Coordinates : 9°1'54"N 125°41'58"E
Year Planted : December 2020
Donor : **BCWD FUNDED**



Name of Beneficiary : **JAMILI, MICHAEL JOHN**
Project Location : Mahayahay, Anticala, Butuan City
Area Planted : 1 hectare
Coordinates : 8°59'59"N 125°40'54"E
Year Planted : December 2020
Donor : **BCWD FUNDED**



13th Pass Maintenance Activity of the two (2) hectares Adopt-A-Forest Program Planted on June 2020 at Taguibo River Watershed Forest Reserve Area

The 13th pass maintenance of the Adopt-A-Forest Program, planted in June 2020 on partnership with the Rotary Club of Uptown Butuan & G.U.G Enterprise O.P.C. was completely validated on December 13, 2023, with a **survival rate of 97.0%**. It covers approximately two (2) hectares of area within the Taguibo River Watershed Forest Reserve (TRWFR), and planted with 1,200 seedlings of various grafted fruits and forest trees such as Rambutan, Lanzones, Narra and Tugas or equivalent to 600 seedlings per hectare.

The table below shows the summary result of the recently concluded 13th pass maintenance activity for the 2-hectare Adopt-A-Forest Project planted in June 2020.

BENEFICIARIES	DONOR	TOTAL AREA	DATE PLANTED	NO. OF SEEDLINGS PLANTED	NO. OF SEEDLINGS SURVIVED	SURVIVAL RATE	REMARKS
May S. Derial	Rotary Club of Uptown Butuan	1	June 2020	600	585	97.50	Maintained
	G.U.G Enterprise O.P.C.	1		600	582	97.00	
TOTAL		2				97.0%	

Geocam/geotag Photos of the Maintenance Activity of two (2) Hectares Adopt-A Forest Project for CY 2020 at Taguibo Watershed Area

Name of Beneficiary : **DERIAL, MAY S.**
 Project Location : Mahayahay, Anticala, Butuan City
 Area Planted : 2 hectares
 Coordinates : 9°0'12"N 125°40'56"E
 Year Planted : June 2020
 Donor : **ROTARY CLUB OF UPTOWN BUTUAN**



Name of Beneficiary : DERIAL, MAY S.
Project Location : Mahayahay, Anticala, Butuan City
Area Planted : 2 hectares
Coordinates : 9°0'12"N 125° 40'56"E
Year Planted : June 2020
Donor : G.U.G ENTERPRISE O.P.C.



14th Pass Maintenance Activity of the four (4) hectares Adopt-A-Forest Program Planted on December 2019 at Taguibo River Watershed Forest Reserve Area

The 14th pass maintenance of the Adopt-A-Forest Program, planted on December 2019 in partnership with PICE Agusan del Norte Chapter, JUCHEM Enterprises, Agusan del Norte Electric Cooperative (ANECO) & BCWD Funded Project was completely validated on November 23, 2023, with a **survival rate of 97.0%**. It covers approximately four (4) hectares of area within the Taguibo River Watershed Forest Reserve (TRWFR), and planted with 2,400 seedlings of various grafted fruits and forest trees such as Rambutan, Lanzones, Narra and Tugas or equivalent to 600 seedlings per hectare.

The table below shows the summary result of the recently concluded 14th pass maintenance activity for the 4-hectare Adopt-A-Forest Project planted in December 2019.

BENEFICIARIES	DONOR	TOTAL AREA	DATE PLANTED	NO. OF SEEDLINGS PLANTED	NO. OF SEEDLINGS SURVIVED	SURVIVAL RATE	REMARKS
Ryan Cabanag	PICE Agusan del Norte Chapter	1	December 2019	600	585	97.50%	Maintained
Remilyn Egom	JUCHEM Enterprises	1		600	584	97.30%	
Michael John Jamili	BCWD Funded Project	1		600	585	97.50%	
Michelle Jane De Guzman	ANECO	1		600	580	96.70%	
TOTAL		4				97.00%	

Geocam/geotag Photos of the Maintenance Activity of four (4) Hectares Adopt-A Forest Project for CY 2019 at Taguibo Watershed Area

Name of Beneficiary	: JUNEVEN NALAM
Project Location	: Mahayahay, Anticala, Butuan City
Area Planted	: 3 hectares
Coordinates	: 9°0'16"N 125°40'54"E
Year Planted	: December 2019
Donor	: PICE AGUSAN DEL NORTE CHAPTER



Donor	: JUCHEM ENTERPRISES
Coordinates	: 9°0'14"N 125°40'53"E



Donor
Coordinates

: BCWD FUNDED PROJECT
: 9°0'16"N 125°40'53"E



Name of Beneficiary
Project Location
Area Planted
Coordinates
Year Planted
Donor

: **MICHAEL HIBAYA**
: Mahayahay, Anticala, Butuan City
: 1 hectare
: 9°0'20"N 125°40'28"E
: December 2019
: **AGUSAN DEL NORTE ELECTRIC COOPERATIVE (ANECO)**



14th Pass Maintenance Activity of the two (2) hectares Adopt-A-Forest Program Planted on November 2019 at Taguibo River Watershed Forest Reserve Area

The 14th pass maintenance of the Adopt a Forest Program, planted on November 2019 in partnership with Agusan National High School Class 1985 (Area 2) & Butuan Club of Southern California was completely validated on November 23, 2023, with a survival rate of 97.0%. It covers approximately two (2) hectares of area within the Taguibo River Watershed Forest Reserve (TRWFR), and planted with 1,200 seedlings of various grafted fruits and forest trees such as Rambutan, Lanzones, Narra and Tugas or equivalent to 600 seedlings per hectare.

The table below shows the summary result of the recently concluded 14th pass maintenance activity for the 2-hectare Adopt-A-Forest Project planted in November 2019.

BENEFICIARIES	DONOR	TOTAL AREA	DATE PLANTED	NO. OF SEEDLINGS PLANTED	NO. OF SEEDLINGS SURVIVED	SURVIVAL RATE	REMARKS
Ryan Cabanag	ANHS Class 85 (2 nd Donation)	1	November 2019	600	579	97.00%	Maintained
	Butuan Club of Southern California	1		600	582	97.00%	
TOTAL		2				97.00%	

Geocam/geotag Photos of the Maintenance Activity of two (2) Hectares Adopt-A Forest Project for CY 2019 at Taguibo Watershed Area

Name of Beneficiary
Project Location
Area Planted
Coordinates
Year Planted
Donor

: MICHAEL HIBAYA
: Mahayahay, Anticala, Butuan City
: 2 hectares
: 9°0'18"N 125°40'32"E
: November 2019
: ANHS CLASS '85 (AREA 2)



Name of Beneficiary : **MICHAEL HIBAYA**
Project Location : Mahayahay, Anticala, Butuan City
Area Planted : 2 hectares
Coordinates : 9°0'19"N 125°40'30"E
Year Planted : November 2019
Donor : **BUTUAN CLUB OF SOUTHERN CALIFORNIA**



14th Pass Maintenance Activity of the four (4) hectares Adopt-A-Forest Program Planted on May 2019 at Taguibo River Watershed Forest Reserve Area

The 14th pass maintenance of the Adopt a Forest Program, planted on May 2019 in partnership with Agusan Valley Masonic Lodge #160, ANHS Class 85, Inter-Office Employees & Business Credit Cooperative, and Southern Gate Eagles Club was completely validated on May 18, 2023, with a **survival rate of 98.0%**. It covers approximately four (4) hectares of area within Taguibo River Watershed Forest Reserve (TRWFR), and planted with 2,400 seedlings of various grafted fruits and forest trees such as Rambutan, Lanzones, Narra and Tugas or equivalent to 600 seedlings per hectare.

The table below shows the summary result of the recently concluded 14th pass maintenance activity for the 4-hectare Adopt-A-Forest Project planted on December 2019.

BENEFICIARIES	DONOR	TOTAL AREA	DATE PLANTED	NO. OF SEEDLINGS PLANTED	NO. OF SEEDLINGS SURVIVED	SURVIVAL RATE	REMARKS
Ryan Cabanag	ANHS Class 85	1	May 2019	600	590	98.30%	Maintained
	Southern Gate Eagles Club	1		600	589	98.20%	
	IOEBCC	1		600	585	97.50%	
	Agusan Valley Masonic Lodge 160	1		600	588	98.00%	
TOTAL		5				98.00%	

Geotag/geotag Photos of the Maintenance Activity of four (4) Hectares Adopt-A Forest Project for CY 2019 at Taguibo Watershed Area

Name of Beneficiary : ALFREDO O. NALAM
Project Location : Mahayahay, Anticala, Butuan City
Area Planted : 4 hectares
Coordinates : 9°0'19"N 125°40'45"E
Year Planted : May 2019
Donor : ANHS CLASS 85




Name of Beneficiary : ALFREDO O. NALAM
Project Location : Mahayahay, Anticala, Butuan City
Area Planted : 4 hectares
Coordinates : 9°0'12"N 125°40'45"E
Year Planted : May 2019
Donor : SOUTHERN GATE EAGLES CLUB



Geotag/Geotag Photos of the Maintenance Activity of four (4) Hectares Adopt-a-Forest Project for CY 2019 at Taguibo Watershed Area

Name of Beneficiary : **ALFREDO O. NALAM**
Project Location : Mahayahay, Anticala, Butuan City
Area Planted : 4 hectares
Coordinates : 9°0'27"N 125°40'49"E
Year Planted : May 2019
Donor : **INTER OFFICE EMPLOYEES & BUSINESS CREDIT COOP.**



Name of Beneficiary : **ALFREDO O. NALAM**
Project Location : Mahayahay, Anticala, Butuan City
Area Planted : 4 hectares
Coordinates : 9°0'19"N 125°40'49"E
Year Planted : May 2019
Donor : **AGUSAN VALLEY MASONIC LODGE**



UPDATES ON THE COMPLETED ADOPT-A-FOREST PROJECTS

Planted on December 2019 in partnership with PICE Agusan del Norte Chapter, JUCHEM Enterprises, ANECO and BCWD funded project. Completely validated on November 23, 2023, with a **survival rate of 97.0%**. It covers approximately four (4) hectares of area within the Taguibo River Watershed Forest Reserve (TRWFR), and planted with 2,400 seedlings of various grafted fruits and forest trees such as Rambutan, Lanzones, Narra and Tugas or equivalent to 600 seedlings per hectare.

Geocam/geotag Photos of the Maintenance Activity of four (4) Hectares Adopt-A Forest Project for CY 2019 at Taguibo Watershed Area



Planted on November 2019 in **partnership with Agusan National High School Class 85 (Area 2) and Butuan Club of Southern California**. Completely validated on November 23, 2023, with a **survival rate of 97.0%**. It covers approximately two (2) hectares of area within Taguibo River Watershed Forest Reserve (*TRWFR*), and planted with 1,200 seedlings of various grafted fruits and forest trees such as Rambutan, Lanzones, Narra and Tugos or equivalent to 600 seedlings per hectare.

Geocam/geotag Photos of the Maintenance Activity of two (2) Hectares Adopt-A Forest Project for CY 2019 at Taguibo Watershed Area



Planted on May 2019 in **partnership with Southern Gate Eagles Club, Inter-Office Employees and Business Credit Cooperative, Agusan Valley Masonic Lodge No. 160, and ANHS Class 85**. Completely validated on May 18, 2023, with a **survival rate of 98.0%**. It covers approximately four (4) hectares of area within Taguibo River Watershed Forest Reserve (*TRWFR*), and planted with 2,400 seedlings of various grafted fruits and forest trees such as Rambutan, Lanzones, Narra and Tugos or equivalent to 600 seedlings per hectare.

Geocam/geotag Photos of the Maintenance Activity of four (4) Hectares Adopt-A Forest Project for CY 2019 at Taguibo Watershed Area.



Planted on December 2018 in **partnership with Butuan Champion Hardware/Atty. Josefe Ty**. Completely validated on November 19, 2022, with a **survival rate of 98.0%**. It covers approximately two (2) hectares of area within the Taguibo River Watershed Forest Reserve (TRWFR), and planted with 1,200 seedlings of various grafted fruits and forest trees such as Rambutan, Lanzones, Narra and Tugas or equivalent to 600 seedlings per hectare.

Geocam/geotag Photos of the Maintenance Activity of two (2) Hectares Adopt-A Forest Project for CY 2018 at Taguibo Watershed Area.



Planted on July 2018 in **partnership with BCWD Employees Association (BEA)**. Completely validated on November 21, 2022, with a **survival rate of 99%**. It covers approximately one (1) hectare of area within the Taguibo River Watershed Forest Reserve (TRWFR), planted with 600 seedlings of various grafted fruits and forest trees such as Rambutan, Lanzones, Narra and Tugas or equivalent to 600 seedlings per hectare.

Geocam/geotag Photos of the Maintenance Activity of one (1) Hectare Adopt-A Forest Project for CY 2018 at Taguibo Watershed Area.



Planted on May 2018 in **partnership with Butuan City Chamber of Commerce & Industry Foundation Inc., Rotary Club Butuan, Butuan City (HOST) Lions Club, C'Zarles Construction & Supply and FSUU High School Class 1993**. Completely validated on May 21, 2022, with a **survival rate of 94.56%**. It covers approximately eight (8) hectares of the area within the Taguibo River Watershed Forest Reserve (TRWFR), and planted with 4,800 seedlings of various grafted fruits and forest trees such as Rambutan, Lanzones, Narra and Tugas or equivalent to 600 seedlings per hectare.

Geocam/geotag Photos of the Maintenance Activity of eight (8) Hectares Adopt-A Forest Project for CY 2018 at Taguibo Watershed Area.



Planted on October 2017 in **partnership with Happy Enterprises, Kimson Commercials & Resources Inc., Rudy Tiu, Ivory Charities Foundation Inc., and Butuan-Agusan Farmers Multipurpose Cooperative & Masulbad Irrigators Association**. Completely validated on February 24, 2022, with a **survival rate of 92.53%**. It covers approximately six (6) hectares of area within the Taguibo River Watershed Forest Reserve (TRWFR), and planted with 3,600 seedlings of various grafted fruits and forest trees such as Rambutan, Lanzones, Narra and Tugas or equivalent to 600 seedlings per hectare.

Geocam/geotag Photos of the Maintenance Activity of six (6) Hectares Adopt-A Forest Project for CY 2018 at Taguibo Watershed Area.



Planted on December 2016 to January 2017 in **partnership with Couples for Christ (CFC) Global Mission, CFC School of the Morning Star, Mr. Terence Yu / Y Hotel, Dir. Crispin Young & Family, Filipino-Chinese Lourdes Catholic Community, and Butuan Doctors Hospital & Colleges Inc.** Completely validated on the 4th quarter of 2021, with a **survival rate of 90.48%**. It covers approximately fifteen (15) hectares of area within the Taguibo River Watershed Forest Reserve (TRWFR), and planted with 9,000 seedlings of various grafted fruits and forest trees such as Rambutan, Lanzones, Narra and Tugas or equivalent to 600 seedlings per hectare.

Geocam/geotag Photos of the Maintenance Activity of fifteen (15) Hectares Adopt-A Forest Project for CY 2016 - 2017 at Taguibo Watershed Area.



Planted on April 2016 in **partnership with Phoenix Philippines Foundation, Inc. and Atty. Jeremiah Asis & Family. Completely** validated on the 1st semester of 2021, with a **survival rate of 91.49%**. It covers approximately six (6) hectares of area within the Taguibo River Watershed Forest Reserve (*TRWFR*), and planted with 3,600 seedlings of various grafted fruits and forest trees such as Rambutan, Lanzones, Narra and Tugas or equivalent to 600 seedlings per hectare.

Geocam/geotag Photos of the Maintenance Activity of six (6) Hectares Adopt-A Forest Project for CY 2016 at Taguibo Watershed Area.



Planted on December 2013 in partnership with Joint Rotary Clubs of Butuan North and Makati Salcedo. Completely validated last C.Y. 2016, with a **survival rate of 86.30%**. It covers approximately one (1) hectare of area within the Taguibo River Watershed Forest Reserve (*TRWFR*), and planted with 600 seedlings of various grafted fruits and forest trees such as Rambutan, Lanzones, Narra and Tugas.

Geocam/geotag Photos of the Maintenance Activity of one (1) Hectare Adopt-A Forest Project for CY 2013 at Taguibo Watershed.



OTHERS:

- The Butuan City Water District signed a Memorandum of Agreement (MOA) with the Philippine Institute of Civil Engineers (PICE) – Agusan del Norte Chapter, on July 21, 2023 for the one (1) hectare reforestation project.

The Philippine Institute of Civil Engineers (PICE) – Agusan del Norte with office address of Capitol Compound, Brgy. J.P. Rizal, Butuan City, represented by its President, Engr. Cesar T. Palma, Jr., agrees to be a partner in the Adopt-A-Forest Program of the BCWD. The proposed project aims to reforest one (1) hectare or to plant approximately 600 various species of fruit and forest tree seedlings within the Taguibo Watershed. It has a total budget of ₱ 75,000.00. The PICE – ADN Chapter will shoulder ₱ 30,000.00 while BCWD will provide a counterpart in the amount of ₱ 45,000.00. Said project proposal has a period of 4 years from planting to maintenance.

Photos show the MOA signing between BCWD and the PICE Agusan del Norte Chapter:



- The Butuan City Water District signed a Memorandum of Agreement (MOA) with the Agusan National High School (ANHS) Batch 1999, on July 29, 2023 for the two (2) hectares reforestation project.

The ANHS Batch 1999, represented by its President, Atty. Michelle Palacay Dela Calzada, with address at Gabriel Village, Barangay Libertad, Butuan City.

The ANHS Batch 1999, agrees to be a partner in the Adopt-A-Forest Program of the BCWD. The proposed project aims to reforest a total of two (2) hectares or to plant approximately 1,200 various species of fruit and forest tree seedlings within the Taguibo Watershed. It has a total budget of ₱ 150,000.00. The ANHS Batch 1999 will shoulder ₱ 60,000.00 while BCWD will provide a counterpart in the amount of ₱ 90,000.00. Said project proposal has a period of 4 years from planting to maintenance.

Photos show the MOA signing between BCWD and the ANHS Batch 1999:



- The Butuan City Water District signed a Memorandum of Agreement (MOA) with the Agusan del Norte Electric Cooperative (ANECO), on August 25, 2023 for the two (2) hectares reforestation project.

The ANECO, a non-stock, non-profit, electric cooperative with central office address at Km. 2, J.C. Aquino Avenue, Butuan City, represented by its Board of Director President Romeo J. Gumadlas.

The ANECO agrees to be a partner in the Adopt-A-Forest Program of the BCWD. The proposed project aims to reforest a total of two (2) hectares or to plant approximately 1,200 various species of fruit and forest tree seedlings within the Taguibo Watershed.

It has a total budget of ₱ 150,000.00. The ANECO will shoulder ₱ 60,000.00 while BCWD will provide a counterpart in the amount of ₱ 90,000.00. Said project proposal has a period of 4 years from planting to maintenance.

Photos show the MOA signing between BCWD and ANECO:



BCWD's Adopt-A-Forest Project in partnership with BBY2K20


The Butuan City Water District signed a Memorandum of Agreement (MOA) with the BBY2K20 Organization (BBY2K20) on May 16, 2023, for a 40-hectare reforestation project in the Taguibo River Watershed Forest Reserve (TRWFR).

The BBY2K20 agrees to be a partner in the Adopt-A-Forest Program of the BCWD, which aims to plant approximately 24,000 various species of fruit and forest tree seedlings within the Taguibo Watershed. It has a total budget of ₱ 3,000,000.00. The BBY2K20 shouldered ₱ 1,200,000.00 while BCWD will provide a counterpart in the amount of ₱ 1,800,000.00. Said project proposal has a period of 4 years from planting to maintenance.

The BCWD's Adopt-A-Forest Project in partnership with BBY2K20 will be implemented by 2 phases. Its scheduled implementation for the first phase (20 hectares) will be on March 2024, its second phase will be on July 2024.

The BCWD is currently procuring its planting materials. Some species were already delivered on January 24 and on February 23, 2024.

Photos shows the delivered seedling at the BCWD Forest Tree Nursery at Sitio Mahayahay, Barangay Anticala Butuan City



Adopt-a-Forest

Project of Butuan City Water District
in Taguibo River Forest Reserve

For more information, customers are
advised to call the BCWD Call Center
at contact Numbers
09189304234 / 09171888726
(085) 817-6635/817-6736

WHO CAN ADOPT?

Adopters- can be any **Individual, Organization, Corporation, or Group** who wishes to help.

HOW MUCH DOES IT COST?

It will take **₱ 75,000.00** to reforest one hectare
of the TRWFR.

Donors can opt to donate ₱30,000.00 per hectare
and **BCWD will provide the additional fund to**
complete the ₱75,000.00 requirement

Your donation will ensure that the seedlings provided will be
planted, well-maintained and monitored regularly. In this manner,
we can assure high survival rate of the planted seedlings, which
eventually, will enhance the forest cover of TWFR.

